



Isotopic and mineralogical variations in the infill of *Chondrites* from organic-rich black shale (Posidonia Shale, Germany) for assessing the mode of colonization

Kentaro IZUMI*

Department of Earth and Planetary Science, University of Tokyo, 7-3-1 Hongo, Bunkyo-ku, Tokyo 113-0033, Japan; izumi@eps.s.u-tokyo.ac.jp

* Corresponding author

Izumi, K. 2014. Isotopic and mineralogical variations in the infill of *Chondrites* from organic-rich black shale (Posidonia Shale, Germany) for assessing the mode of colonization [Variaciones isotópicas y mineralógicas en el relleno de *Chondrites* procedentes de pizarras negras ricas en materia orgánica para evaluar el modo de colonización]. *Spanish Journal of Palaeontology*, 29 (2), 107-116.

Manuscript received 20 March 2013

Manuscript accepted 21 August 2013

© Sociedad Española de Paleontología ISSN 2255-0550

ABSTRACT

The compositional variations of the infill of *Chondrites* within the Toarcian (Lower Jurassic) organic-rich black shale of southern Germany were evaluated on the basis of organic carbon-isotope and XRD analyses of the infill, surrounding black shale, and overlying greenish-grey mudstone for assessing the mode of colonization by the trace-maker. Both carbon-isotope ratios and the mineralogical compositions (i.e., quartz/calcite peak-height-ratio) of the infill show much larger variations than those of the overlying mudstone and ambient black shale. These lines of evidence strongly confirm the prolonged upward migration model, and the short-term opportunistic colonization model is not likely in this case. Although the obtained data cannot directly provide any evidence of the chemosymbiotic trace-maker model, this study also indicates that the isotopic and mineralogical variations recorded in the infill of *Chondrites* can be used as good indicators to assess the trace-maker's colonization style, furthermore to distinguish opportunistic/climax trace fossil.

Keywords: Trace fossils, organic carbon-isotope, mineralogy, colonization, black shale.

RESUMEN

Se ha estudiado las variaciones en la composición del relleno de *Chondrites* procedentes de las pizarras negras toarcienses –ricas en materia orgánica– del Jurásico Inferior del sur de Alemania. El estudio ha comprendido análisis de isótopos de carbono orgánico y difracción de rayos X, tanto del relleno de las madrigueras como de la pizarra negra encajante y de la lutita gris verdosa suprayacente, con objeto de evaluar el modo de colonización del organismo productor. Las relaciones isotópicas de carbono y las composiciones mineralógicas (relación de alturas de pico de cuarzo/calcita) medidas para el relleno muestran variaciones mucho mayores que para la lutita suprayacente y la pizarra negra que rodea a las madrigueras. Estas líneas de evidencia apoyan con fuerza el modelo de migración hacia arriba prolongada, haciendo poco verosímil en este caso el modelo de colonización oportunista de corto plazo. Si bien los datos obtenidos no proporcionan una evidencia directa del modelo del productor quimiosimbótico, el presente estudio concluye que las variaciones isotópicas y mineralógicas registradas en el relleno de *Chondrites* pueden utilizarse como buenos indicadores para estimar el estilo de colonización del organismo productor, además de para distinguir entre pistas fósiles de tipo oportunista y de clímax.

Palabras clave: Pistas fósiles, isótopos de carbono orgánico, mineralogía, colonización, pizarras negras.

1. INTRODUCTION

Trace fossils are interpreted as useful tools in various disciplines such as palaeontology, sedimentology and palaeoceanography because they provide not only meaningful information about the palaeoenvironments in which the trace-producing animals lived but also significant information about the palaeoecology of these animals (e.g., Seilacher, 1967a, b, 2007; Buatois & Mángano, 2011; Knaust & Bromley, 2012; Mángano & Buatois, 2012).

The ichnogenus *Chondrites* exhibits a regularly branching burrow system, and is a distinctive and common trace fossil appearing in fine-grained sedimentary rocks in a wide range of depositional settings (e.g., Gerard & Bromley, 2008). In addition, *Chondrites* is one of the most intriguing and significant trace fossils because it has been regarded as an indicator of low-oxygen conditions in sediments (e.g., Bromley & Ekdale, 1984; Savrda & Bottjer, 1986; Ekdale & Mason, 1988).

Despite the common occurrence and the significant palaeoenvironmental aspect of this ichnogenus, the palaeoecology of the *Chondrites*-producing animal, especially mode of colonization, is still somewhat controversial. Traditionally, particularly when *Chondrites* shows a monospecific and highly dense occurrence within such sediments as organic-rich black shale, its trace-

maker has been considered as an opportunistic deposit-feeding animal and has been interpreted to have shown a short-term colonization under oxygen-depleted conditions (e.g., Seilacher & Westphal, 1983; Ekdale, 1985; Fig. 1a). However, because of many mechanical and ethological problems associated with the deposit-feeding model, *Chondrites* has recently been reinterpreted as “sulphide-well” constructed by the activity of a chemosymbiotic worm-like organism that was specially adapted to sulphide-rich sediments (e.g., Seilacher, 1990, 2007; Fu, 1991). According to the chemosymbiosis model, *Chondrites* can be regarded as a climax form that has a highly narrow trophic character rather than an opportunistic ichnogenus (i.e., sulphide-rich environments) (e.g., Fu & Werner, 1994; Bromley, 1996). In that case, dense occurrence of *Chondrites* within black shale suggests a prolonged upward migration model as proposed by Savrda & Bottjer (1989) (Fig. 1b), not a short-term colonization. In addition, the fact that *Chondrites* occasionally shows an exaggerated association with sites of organic richness (e.g., black shale) seems to be consistent with the chemosymbiosis model (Bromley, 1996).

In order to resolve these controversial arguments about the colonization style of the *Chondrites*-producer, it is important to correctly evaluate the compositional variations of the infill of *Chondrites* within organic-rich

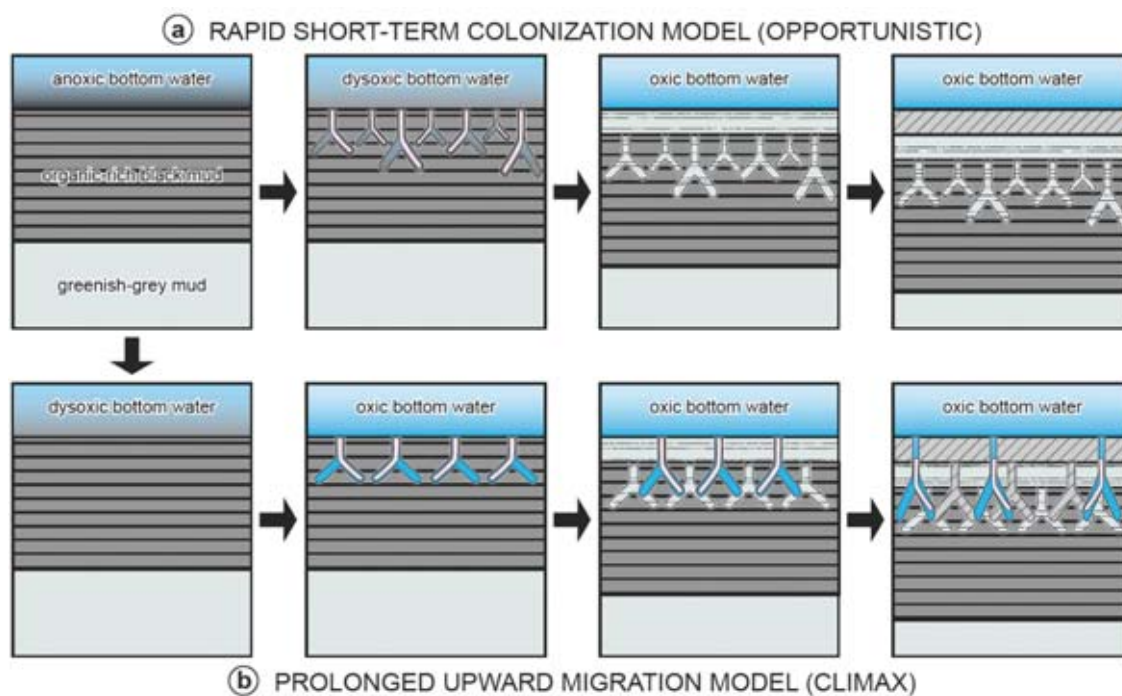


Figure 1. Schematic diagrams illustrating the colonization styles by the trace-makers of *Chondrites* within the organic-rich black shale. Not to scale. **a)** Short-term colonization model based on Seilacher & Westphal (1983) and Ekdale (1985). This model assumes that the trace-maker was an opportunistic animal. The infill must have highly uniform compositions. **b)** Prolonged upward migration model based on Savrda & Bottjer (1989). In that case, *Chondrites* can be interpreted as a climax form. The infill must show a significant compositional variation.

The black shale was deposited under oxygen-depleted conditions within the European epicontinental shallow basins (e.g., Kauffman, 1981; Ziegler, 1982, 1988; Bassoulet *et al.*, 1993; Röhl & Schmid-Röhl, 2005). In this study, detailed fieldwork and sampling of the *Chondrites*-bearing rocks were also carried out at an outcrop exposed at the Rohrbach Zement quarry (Figs 2b, 3a), which has been well investigated in terms of stratigraphy, palaeontology, sedimentology, and geochemistry (e.g., Riegraf *et al.*, 1984; Röhl *et al.*, 2001; Schmid-Röhl & Röhl, 2003; Frimmel *et al.*, 2004; Schwark & Frimmel, 2004).

The study section is 11.2 m thick and is correlated to the uppermost Pliensbachian to the lower Toarcian by previous biostratigraphical studies (e.g., Riegraf *et al.*, 1984). At the base of the section, limestone concretions (“Spinatum Bank”) occur in the greenish-grey homogenized mudstones (Fig. 2b). This facies persisted until the upper part of the *Dactyloceras tenuicostatum* Zone, except for three black shale layers, two of which were previously recognized as “Tafelfleins” and “Seegrasschiefer” beds (Fig. 2b). These layers are characterized by the dense occurrence of trace fossils such as *Chondrites* and *Phymatoderma* (Fig. 3b). The greenish-grey mudstones are overlain by well-laminated organic-rich black shales (oil shales) that range from the upper part of the *D. tenuicostatum* Zone to the *Hildoceras bifrons* Zone (Fig. 2b). Limestone beds are intercalated in the oil shales at seven horizons (Fig. 2b). The oil shales rarely contain fossils of apparent benthic organisms except for two bivalve-condensed horizons (“Flein” and the base of “Inoceramenbank”); Fig. 2b).

The studied trace-fossil specimens were collected from the black-shale horizon labeled as X within the middle part of the *D. tenuicostatum* Zone (Fig. 2b).

3. MATERIALS AND METHODS

3.1. *Chondrites* from the Dotternhausen section and its description

In the study section, *Chondrites* was recognized from the three black shale horizons in the *D. tenuicostatum* Zone (Fig. 2b), and typically shows a dense occurrence (Fig. 3b). The occurrence of *Chondrites* is commonly concentrated in the upper part of these black shale beds, and the penetration depth into the black shale is approximately 5 cm.

Diameter of regularly branched tunnels is constant in the same burrow system (Fig. 4a) but varies from 0.5 to 5 mm among different specimens. *Chondrites* from horizon X (Fig. 2b) is larger (generally 1 to 3 mm in diameter; Figs 4a-c) than that from the “Tafelfleins” and “Seegrasschiefer” beds, which is generally 0.5 to 2 mm in diameter (Fig. 3b). The tunnel has no lining. The infill appears to be homogenized with no remarkable structures such as pellets observed in each tunnel (Figs 4c-d). The infill is obviously different in colour from the surrounding black shale (Fig. 4) and resembles the overlying mudstone. Almost completely pyritized infill is occasionally observed (Fig. 4b).

3.2. Organic carbon-isotope analysis

In order to evaluate the isotopic variation in the infill of *Chondrites* from the Dotternhausen section, carbon-isotope values of organic carbon ($\delta^{13}\text{C}_{\text{org}}$) of the infill, surrounding black shale, and overlying mudstone were analysed.




Figure 3. Field photographs of the study section and observed trace fossils. **a)** Photograph of the Rohrbach Zement quarry, illustrating the horizons of some characteristic beds. Geologists (ca. 170 cm) for scale. **b)** Example of the extremely dense occurrence of trace fossils in a black-shale horizon (“Seegrasschiefer” bed). View parallel to the bedding plane. *Phy*: *Phymatoderma granolata*; *Ch*: *Chondrites* isp. Note that *P. granolata* has a larger diameter than *Chondrites* isp.




Figure 4. Photographs of *Chondrites* from the Toarcian Posidonia Shale at the Dotternhausen section (Horizon X). **a)** *Chondrites* showing regularly branching tunnels with the approximately constant diameter. View parallel to the bedding plane. **b)** Example of *Chondrites* showing the dense occurrence. Pyritized infill (black arrow) can be occasionally recognized. Vertical cross section. **c)** Photomicrograph of the infill of *Chondrites*. Note that structures such as faecal pellets cannot be visible. View parallel to the bedding plane. **d)** Photomicrograph of the infill/black-shale boundary. The infill is homogenized, and faecal pellets cannot be observed. Vertical cross section.

Chondrites and the ambient black shale from horizon X (Fig. 2b) and the overlying mudstone from horizon Y (Fig. 2b) were used for carbon-isotope analysis.

For carbon-isotope analysis preparations, the infill of *Chondrites*, surrounding black shale, and overlying greenish-grey mudstone were powdered using a microdrill, and the powders were then treated with 20% hydrochloric acid to remove all carbonates and other acid-soluble minerals. Each powder sample was sealed in a Sn foil for isotope analysis (approximately 1-2 mg for infill, 0.3-0.5 mg for black shale, and 2-3 mg for mudstone). Bulk carbon-isotope values of organic carbon were measured using a Finnigan MAT 253 isotope ratio mass spectrometer attached to an elemental analyzer (FLASH 2000, ThermoFinnigan) through an interface system (Conflo4, ThermoFinnigan) at the Department of Geology and Palaeontology, National Museum of Nature and Science, Tokyo. The measurements for each sample were carried out three times and the mean value of the results was used as the $\delta^{13}\text{C}_{\text{org}}$ ratio of the sample. The precision of the measurements was approximately $\pm 0.15\%$ (1 SD). Isotopic ratios are reported relative to the Vienna Pee Dee Belemnite (VPDB) standard.

3.3. Mineralogical analysis

For evaluating the mineralogical variation in the infill of *Chondrites*, bulk-fraction X-ray diffraction (XRD) analysis was carried out for the infill, surrounding black shale, and overlying mudstone. Sample horizons are exactly the same as those for the carbon-isotope analysis.

For XRD analysis, powdered samples (two powder samples for each lithofacies) were prepared in the same procedure in the carbon-isotope analysis. These bulk powdered samples were analysed with X'PertPro diffractometer (Panalytical), at the Department of Earth and Planetary Science, University of Tokyo, using monochromatic Cu $K\alpha$ radiation operated at 45 kV and 40 mA. The detector used was a scintillation counter. To obtain the general XRD traces (5 to $55^\circ 2\theta$), samples were scanned with a step size of 0.017° and a count time of 30.5 seconds per step. For obtaining more accurate traces especially of low-angled area (7 to $14^\circ 2\theta$), selected powder samples were then scanned with the same step size and a count time of 360 seconds per step.

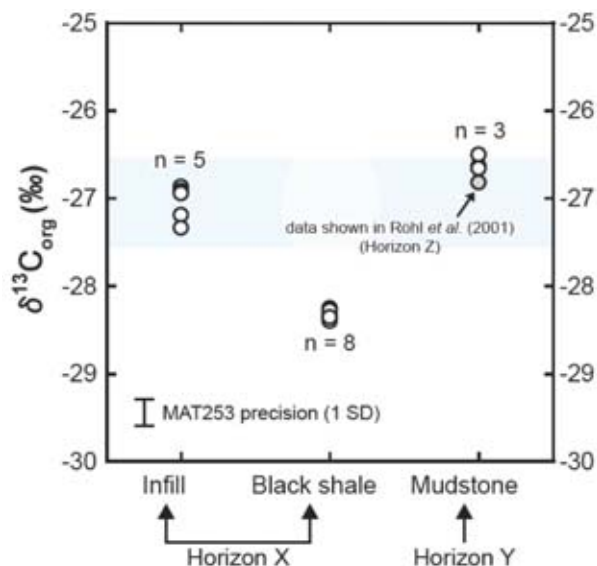
4. RESULTS

4.1. Organic carbon-isotope ratios

The carbon-isotope values for the infill of *Chondrites*, surrounding black shale, and overlying greenish-grey mudstone are summarized in Table 1 and Figure 5. Carbon-isotope ratios of the infill of *Chondrites*, surrounding black shale, and overlying greenish grey mudstone vary between -27.3 and -26.9‰ ($n = 5$), -28.4 and -28.3‰ ($n = 8$), and -26.7 and -26.5‰ ($n = 3$), respectively. The $\delta^{13}\text{C}_{\text{org}}$ value of the *Chondrites* infill is similar to that of the overlying mudstone, but significantly differs from that of the surrounding black shale (Fig. 5). As for the overlying greenish-grey mudstone, the number of samples analysed is small because the mudstone from horizon Y is nearly completely homogenized. Despite the small number of samples, sample standard deviation of the $\delta^{13}\text{C}_{\text{org}}$ value of overlying mudstone is quite small (0.08‰ ; Table 1). On the other hand, sample standard deviation of the $\delta^{13}\text{C}_{\text{org}}$ ratio of the infill is highly large (0.20‰) compared with that of the other two lithofacies (Table 1).

Table 1. Results of carbon-isotope analysis of organic carbon. SD: sample standard deviation; n: the number of measured samples.

Lithofacies	Horizon	$\delta^{13}\text{C}_{\text{org}}$ (‰)		n
		Mean	SD	
Infill of <i>Chondrites</i>	X	-27.1	0.20	5
Black shale	X	-28.3	0.05	8
Greenish-grey mudstone	Y	-26.6	0.08	3



4.2. Mineralogy

The bulk-fraction XRD traces obtained for the infill of *Chondrites*, surrounding black shale, and overlying mudstone are shown in Figures 6 and 7. The constituent minerals are generally the same for three lithofacies; namely quartz, calcite, feldspar, pyrite, and clay minerals are detected (Fig. 6). The obtained results are highly consistent with the previous mineralogical studies in the Posidonia Shale (e.g., Kanitpanyacharoen *et al.*, 2012; Klaver *et al.*, 2012; Ghanizadeh *et al.*, 2014). Peaks of quartz and calcite are the most outstanding, but the peak intensity of feldspar is generally low (Fig. 6). Pyrite peaks for black shale are relatively higher than those for the infill and the overlying mudstone (Fig. 6). Clay minerals are mostly illite and kaolinite for all lithofacies (Fig. 6), but tiny peaks of berthierine can be detected for the infill and black shale (Fig. 7).

5. DISCUSSION: COMPOSITIONAL VARIATIONS IN THE INFILL OF CHONDRITES FOR ASSESSING THE TRACE-MAKER'S COLONIZATION STYLE

Because in most cases the infill of *Chondrites* has been interpreted to have been introduced from the overlying sediment layer (e.g., Richer, 1927, 1931; Simpson, 1957; Ferguson, 1965; Osgood, 1970; Seilacher, 1977a, b), it is highly reasonable that the $\delta^{13}\text{C}_{\text{org}}$ values and mineralogy of the *Chondrites* infill are much more similar to those of the overlying mudstone, rather than the surrounding black shale (Figs 5, 6). Although there is a slight isotopic difference between the infill and the mudstone ($\sim 0.5\text{‰}$), there may be several reasons for this, which were also discussed in Izumi (2012): 1) As for the technical reason, the isotope ratio mass spectrometer (ThermoFinnigan MAT 253) has its own precision ($\pm 0.3\text{‰}$ as 2 SD). 2) Contamination of the infilled sediments in burrows by the ambient black muddy sediments could have happened to some extent. 3) The carbon-isotope values often show

Figure 5. Carbon-isotope values of the *Chondrites* infill, the surrounding black shale, and the overlying greenish-grey mudstone. Error bar represents the precision of the MAT 253 isotope mass spectrometer. Shade emphasizes the 95% confidence interval of $\delta^{13}\text{C}_{\text{org}}$ value of the infill, which is calculated on the basis of an error propagation formula using the precision of the isotope ratio mass spectrometer and sample standard deviation of the obtained isotopic values.

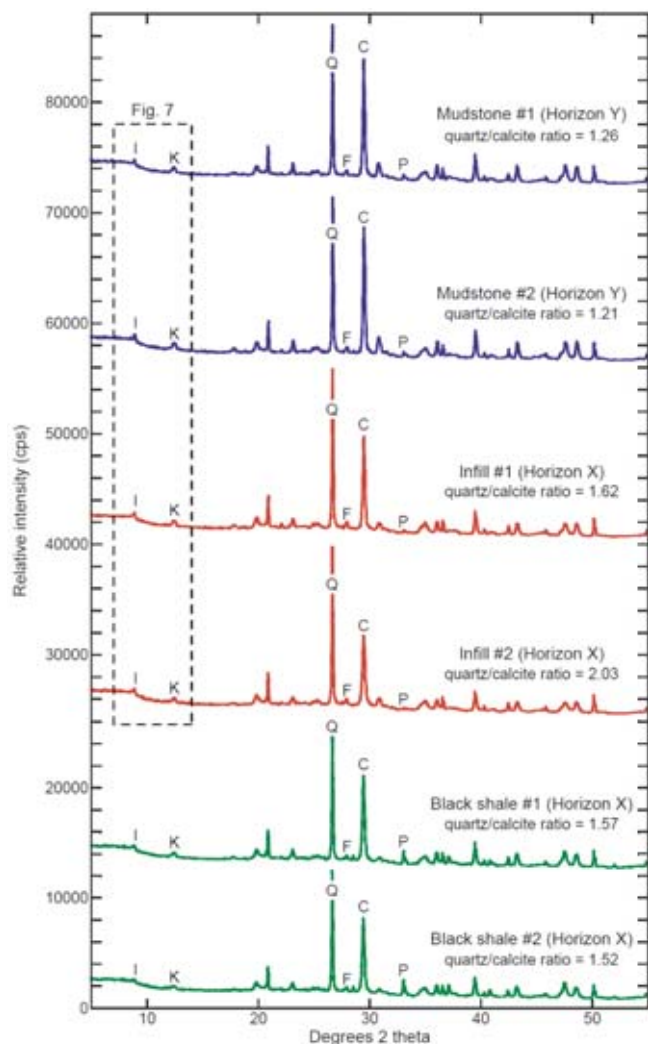


Figure 6. General traces of the bulk-fraction XRD analysis for the infill of *Chondrites*, the surrounding black shale, and the overlying greenish-grey mudstone. I: illite; K: kaolinite; Q: quartz; F: feldspar; C: calcite; P: pyrite.

inherent variability. Namely, $\delta^{13}\text{C}_{\text{org}}$ measurements for a sequence of marine sediments show fluctuations of up to 0.5‰ even between adjacent data points (e.g., Kienast *et al.*, 2001). Furthermore, as for some trace fossils such as *Planolites* and *Thalassinoides* from the Cretaceous Agost section of Spain, whose infill was passively filled, the difference of $\delta^{13}\text{C}_{\text{carbonate}}$ value between the infill and overlying sediments can be up to approximately 0.4‰ (e.g., Rodríguez-Tovar *et al.*, 2006). Therefore, these carbon-isotope data might provide a reliable ichnological example of the expected variability between source and infilled material. 4) As for an additional reason, it is possible that the mudstone horizon analysed in this study (horizon Y) is not exactly the source-horizon of the infill, although the mudstone was collected from a horizon just above the *Chondrites*-bearing bed (Fig. 2). In that case, the real origin of the infill must be a different horizon, which

might be slightly below or above the horizon Y. The fact that slight peaks of berthierine were recognised only from the infill and the ambient black shale (Fig. 7) may support the possibility of 2 and/or 4.

In this study, it is highly reasonable to assume that the degree of contamination of the infilled sediments by the surrounding black sediments was constant in all burrows because *Chondrites* from horizon X shows more or less similar size and morphology (Fig. 4). Based on this assumption, much more important implications can be obtained only from attention to the isotopic and mineralogical variations recorded in the *Chondrites* infill. Much larger variation in $\delta^{13}\text{C}_{\text{org}}$ values of the infill (Table 1; Fig. 5), compared with that of the surrounding black shale and overlying mudstone, implies that the infill of *Chondrites* from the same horizon was introduced from various horizons, clearly suggesting the prolonged upward migration model as proposed by Savrda & Bottjer (1989) (Fig. 1b). The $\delta^{13}\text{C}_{\text{org}}$ value of horizon Z (Fig. 2b), which has been already analysed by Röhl *et al.* (2001), was added in Fig. 5 for comparison and further discussion. According to Röhl *et al.* (2001), the lithofacies at horizon Z is “light bioturbated marls,” and this lithofacies is interpreted to correspond with the greenish-grey homogenized mudstone in this study. Although their $\delta^{13}\text{C}_{\text{org}}$ ratio was obtained from the horizon that is approximately 0.37 m above horizon Y, this value is highly comparable with heavier $\delta^{13}\text{C}_{\text{org}}$ ratios of the infill obtained in this study (Fig. 5). This fact probably suggests that a portion of the infill of *Chondrites* from horizon X was substantially derived from quite higher stratigraphical level, which may be not consistent with the short-term opportunistic colonization model proposed by several authors (e.g., Seilacher & Westphal, 1983; Ekdale, 1985).

Variations in the infill can also be recognised mineralogically. To demonstrate this, XRD peak-height-ratios for some minerals were used because these ratios have widely been applied for semiquantitatively evaluating mineralogical differences (e.g., concentration of a specific mineral) between various samples (e.g., Rao & Gluskoter, 1973; Glaccum & Prospero, 1980; Ward & Taylor, 1996). In this study, quartz/calcite ratios were calculated by the peak intensities of these minerals in the general XRD traces (Fig. 6), because peaks of these two minerals are the strongest and therefore may provide relatively reliable data. Peak-height-ratios for clay minerals were also calculated using more accurate XRD traces (Fig. 7), although these values seem to be less reliable than quartz/calcite ratio because this study carried out not fine-fraction but bulk-fraction XRD analysis. As shown in Fig. 6, quartz/calcite ratios of the black shale (1.57 and 1.52) and grey mudstone (1.26 and 1.21) seem to have low variations, whereas those of the infill show much larger variation (1.62 and 2.03), although illite/kaolinite ratios of the infill and overlying mudstone both show little variations

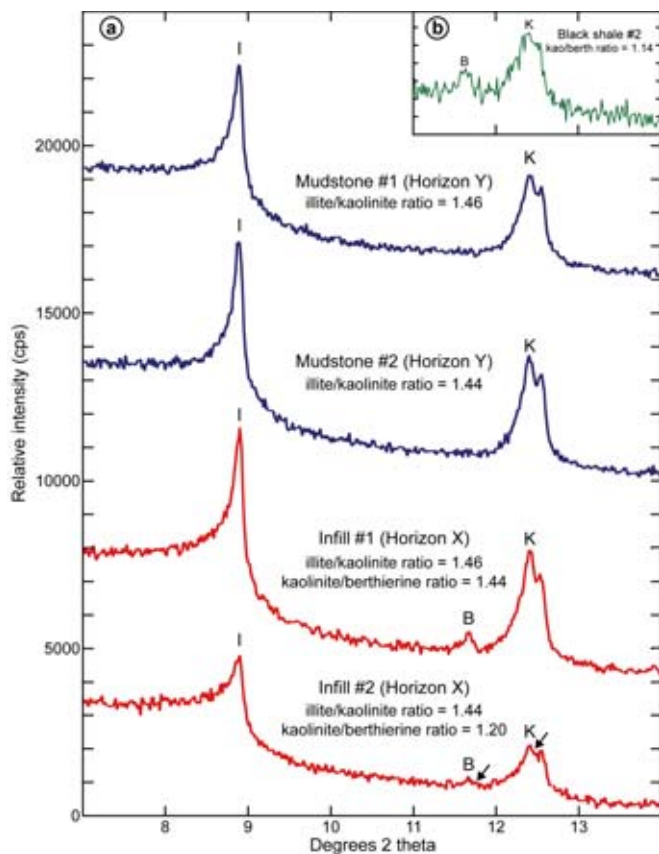


Figure 7. XRD traces emphasizing the low-angle area for the infill of *Chondrites* and the overlying greenish-grey mudstone (a), and for the black shale as referential data (b). Note a slight increase in the degree of noise in berthierine and kaolinite peaks of *Chondrites* infill #2 (black arrows) compared with *Chondrites* infill #1. I: illite; B: berthierine; K: kaolinite.

(Fig. 7). Furthermore, kaolinite/berthierine ratios of the infill might have reasonable variation (1.44 and 1.20), but it is somewhat difficult to evaluate the degree of this variation because berthierine was not detected from the grey mudstone (Fig. 7). Due to higher quartz/calcite ratios of the infill than those of the black shale and overlying mudstone, it is not likely that contamination of the infilled sediments in burrows by the ambient black muddy sediments occurred significantly since considerable contamination should have resulted in the intermediate quartz/calcite ratio of the infill. Given all these things, it is highly likely that the infill of *Chondrites* #1 and #2 were introduced from the different horizons, clearly suggesting that the infill of *Chondrites* from the same horizon (horizon X) was derived from various overlying horizons. A slight increase in the degree of noise in berthierine and kaolinite peaks of *Chondrites* #2 (Fig. 7), compared with *Chondrites* #1, might also support the difference in original horizons. Thus, the mineralogical data also confirm the prolonged upward migration model (Fig. 1b).

Although the obtained isotopic and mineralogical data cannot directly provide any evidence of the chemosymbiotic producer model, it is now clear that the short-term opportunistic colonization (e.g., Seilacher & Westphal, 1983; Ekdale, 1985; Fig. 1a) is not likely. This study also suggests that the isotopic and mineralogical variations (not compositional values themselves) recorded in the infill of *Chondrites* can be used as good indicators for assessing the trace-maker's colonization style. This possibility itself is intriguing; however, there are some issues remaining unsolved or poorly considered. Particularly, mineralogical aspects (e.g., difference in peak-height-ratios) cannot be statistically considered due to the lack of the obtained data and fine-fraction analysis. Therefore, to verify the utility of compositional variations for evaluating the mode of colonization, a number of case studies on other *Chondrites* specimens and further mineralogical/geochemical studies are both needed.

6. CONCLUSIONS

The compositional variations of the infill of the trace fossil *Chondrites* from the Toarcian black shale of southern Germany were evaluated on the basis of carbon-isotope and mineralogical analyses of the infill, ambient black shale, and overlying greenish-grey mudstone in order to assess the colonization style by the trace-maker. Both $\delta^{13}\text{C}_{\text{org}}$ value and the mineralogical composition (i.e., quartz/calcite peak-height-ratio) of the infill have much larger variations than those of the overlying mudstone and surrounding black shale. These lines of evidence clearly confirm the prolonged upward migration model, and the short-term opportunistic colonization model is not likely in this case. Though the obtained data cannot directly provide any evidence of the chemosymbiotic trace-maker model, this paper suggests that the isotopic and mineralogical variations recorded in the infill of *Chondrites* can be used as good indicators for assessing the mode of colonization, furthermore for distinguishing opportunistic or climax form. To further verify the utility, more detailed case studies are required.

ACKNOWLEDGEMENTS

This work is dedicated to Jordi Maria de Gibert Atienza, and I pray from the bottom of my heart that his soul may rest in peace. I would like to thank Kazushige Tanabe (The University Museum, University of Tokyo) for his supervision throughout this study. I greatly appreciate the kind assistance of Manfred Jäger (Werkforum und

Fossilienmuseum, Dotternhausen) with my fieldwork in the Dotternhausen section and for helpful discussion in the field. I am also indebted to Kotaro Shirai (University of Tokyo) for his help in the field in the Dotternhausen section; Megumi Saito-Kato (National Museum of Nature and Science, Tokyo) and Tsuzumi Miyaji (Hokkaido University) for their assistance with carbon-isotope analysis; Akihiro Kobayashi (University of Tokyo) for his assistance with XRD analysis. This work was financially supported by the Sasakawa Scientific Research Grant from The Japan Science Society awarded to KI (23-612). Thanks are also due to Alfred Uchman (Uniwersytet Jagielloński) and Guo Qingjun (Chinese Academy of Sciences), who improved the manuscript substantially.

REFERENCES

- Bassoulet, J.P., Elmi, S., Poisson, A., Cecca, F., Bellion, Y., Guiraud, R. & Baudin, F. 1993. Mid Toarcian. In: *Atlas of Tethys Paleoenvironmental Maps* (eds Dercourt, J., Ricou, L.E. & Vrielynck, B.). Beicip-Franlab, Rueil-Malmaison, France, 63-80.
- Bromley, R.G. 1996. *Trace Fossils: Biology, Taphonomy and Applications*. Chapman & Hall, London.
- Bromley, R.G. & Ekdale, A.A. 1984. *Chondrites*: A trace fossil indicator of anoxia in sediments. *Science*, 224, 872-874.
- Buatois, L.A. & Mángano, M.G. 2011. *Ichnology: Organism-Substrate Interactions in Space and Time*. Cambridge University Press, Cambridge.
- Ekdale, A.A. 1985. Paleocology of the marine endobenthos. *Palaeogeography, Palaeoclimatology, Palaeoecology*, 50, 63-81.
- Ekdale, A.A. & Mason, T.R. 1988. Characteristic trace-fossil associations in oxygen-poor sedimentary environments. *Geology*, 16, 720-723.
- Ferguson, L. 1965. A note on the emplacement of sediment in the trace fossil *Chondrites*. *Proceedings of the Geological Society of London*, 1622, 79-82.
- Frimmel, A., Oschmann, W. & Schwark, L. 2004. Chemostratigraphy of the Posidonia black shale, SW Germany I. Influence of sea-level variation on organic facies evolution. *Chemical Geology*, 206, 199-230.
- Fu, S. 1991. Funktion, Verhalten und Einteilung fucoider und lophocteniider Lebensspuren. *Courier Forschung-Institut Senckenberg*, 135, 1-79.
- Fu, S. & Werner, F. 1994. Distribution and composition of biogenic structures on the Iceland-Faeroe ridge: Relation to different environments. *Palaios*, 9, 92-101.
- Gerard, J. & Bromley, R.G. 2008. *Ichnofabrics in Clastic Sediments. Applications to Sedimentological Core Studies. A Practical Guide*. J. Gerard, Madrid.
- Ghanizadeh, A., Amann-Hildenbrand, A., Gasparik, M., Gensterblum, Y., Krooss, B.M. & Littke, R. 2014. Experimental study of fluid transport processes in the matrix system of the European organic-rich shales: II. Posidonia Shale (Lower Toarcian, northern Germany). *International Journal of Coal Geology*, 123, 20-33.
- Glaccum, R.A. & Prospero, J.M. 1980. Saharan aerosols over the tropical north Atlantic—Mineralogy. *Marine Geology*, 37, 295-321.
- Izumi, K. 2012. Formation process of the trace fossil *Phymatoderma granulata* in the Lower Jurassic black shale (Posidonia Shale, southern Germany) and its paleoecological implications. *Palaeogeography, Palaeoclimatology, Palaeoecology*, 353-355, 116-122.
- Izumi, K. 2013. Geochemical composition of faecal pellets as an indicator of deposit-feeding strategies in the trace fossil *Phymatoderma. Lethaia*, 46, 496-507.
- Kanitpanyacharoen, W., Kets, F.B., Wenk, H.-R. & Wirth, R. 2012. Mineral preferred orientation and microstructure in the Posidonia Shale in relation to different degrees of thermal maturity. *Clays and Clay minerals*, 60, 315-329.
- Kauffman, E.G. 1981. Ecological reappraisal of the German Posidonienschiefer (Toarcian) and the stagnant basin model. In: *Communities of the Past* (eds Gray, J., Boucot, A.J. & Berry, W.B.N.). Hutchinson Ross, Stroudsburg, 311-381.
- Kienast, M., Calvert, S.E., Pelejero, C. & Grimalt, J.O. 2001. A critical review of marine sedimentary $\delta^{13}\text{C}_{\text{org}}$ – pCO₂ estimates: New palaeorecords from the South China Sea and a revisit of other low-latitude $\delta^{13}\text{C}_{\text{org}}$ – pCO₂ records. *Global Biogeochemical Cycles*, 15, 113-127.
- Klaver, J., Desbois, G., Urai, J. & Littke, R. 2012. BIB-SEM study of the pore space morphology in early mature Posidonia Shale from the Hils area, Germany. *International Journal of Coal Geology*, 103, 12-25.
- Knaust, D. & Bromley, R.G. 2012. *Trace Fossils as Indicators of Sedimentary Environments*. Developments in Sedimentology, 64. Elsevier, Amsterdam.
- Kotake, N. 1991. Packing process for the filling material in *Chondrites*. *Ichnos*, 1, 277-285.
- Krasser, X. 1889. Über den Kohlengehalt der Flyschalgen. *Annalen des Naturhistorischen Hofmuseums*, 4, 183-187.
- Mángano, M.G. & Buatois, L.A. 2012. A multifaceted approach to ichnology. *Ichnos*, 19, 121-126.
- Osgood, R.G. 1970. Trace fossils of the Cincinnati area. *Palaeontographica Americana*, 6, 281-444.
- Pfaft, F.W. 1901. Bemerkung über *Chondriten* und ihre Entstehung. *Geognostische Jahreshefte*, 14, 129-138.
- Rao, C.P. & Gluskoter, H.J. 1973. Occurrence and distribution of minerals in Illinois coals. *Illinois State Geological Survey, Circular 476*, 1-56.
- Richter, R. 1927. Die fossilen Fährten und Bauten der Würmer, ein Überblick über ihre biologischen Grundformen und deren beologische Bedeutung. *Paläontologische Zeitschrift*, 9, 193-235.
- Richter, R. 1931. Tierwelt und Umwelt in Hunsrückschiefer; zur Entstehung eines schwarzen Schammsteins. *Senckenbergiana*, 13, 299-342.
- Riegraf, W., Werner, G. & Lörcher, F. 1984. *Der Posidonienschiefer: Biostratigraphie Fauna und Fazies*

- des südwestdeutschen Untertoarciums (Lias Epsilon)*. Enke, Stuttgart.
- Rodríguez-Tovar, F.J., Martínez-Ruiz, F. & Bernasconi, S.M. 2006. Use of high-resolution ichnological and stable isotope data for assessing completeness of a K–P boundary section, Agost, Spain. *Palaeogeography, Palaeoclimatology, Palaeoecology*, 237, 137-146.
- Röhl, H.-J. & Schmid-Röhl, A. 2005. Lower Toarcian (Upper Liassic) black shales of the central European epicontinental basin: A sequence stratigraphic case study from the SW German Posidonia Shale. In: *The Deposition of Organic-Carbon-Rich Sediments: Models, Mechanisms, and Consequences* (ed. Harries, N.B.). Society for Sedimentary Geology Special Publication, 82, 165-189.
- Röhl, H.-J., Schmid-Röhl, A., Oschmann, W., Frimmel, A. & Schwark, L. 2001. The Posidonia Shale (Lower Toarcian) of SW-Germany: An oxygen-depleted ecosystem controlled by sea level and palaeoclimate. *Palaeogeography, Palaeoclimatology, Palaeoecology*, 165, 27-52.
- Savrda, C.E. & Bottjer, D.B. 1986. Trace-fossil model for reconstruction of palaeo-oxygenation in bottom waters. *Geology*, 14, 3-6.
- Savrda, C.E. & Bottjer, D.J., 1989. Anatomy and implications of bioturbated beds in "black shale" sequences: Examples from the Jurassic Posidonienschiefer (southern Germany). *Palaios*, 4, 330-342.
- Schmid-Röhl, A. & Röhl, H.-J. 2003. Overgrowth on ammonite conchs: Environmental implications for the lower Toarcian Posidonia Shale. *Palaeontology*, 46, 339-352.
- Schwark, L. & Frimmel, A. 2004. Chemostratigraphy of the Posidonia black shale, SW-Germany II. Assessment of extent and persistence of photic-zone anoxia using aryl isoprenoid distributions. *Chemical Geology*, 206, 231-248.
- Seilacher, A. 1967a. Fossil behaviour. *Scientific American*, 217, 72-80.
- Seilacher, A. 1967b. Bathymetry of trace fossils. *Marine Geology*, 5, 413-428.
- Seilacher, A. 1977a. Pattern analysis of *Paleodictyon* and related trace fossils. In: *Trace Fossils 2* (eds Crimes, T.P. & Haper, J.C.). Geological Journal, Special Issue, 9, 289-334.
- Seilacher, A. 1977b. Evolution of trace fossil communities. In: *Pattern of Evolution, as Illustrated by the Fossil Record* (ed. Hallam, A.). Elsevier, Amsterdam, 359-376.
- Seilacher, A. 1990. Aberrations in bivalve evolution related to photo- and chemosymbiosis. *Historical Biology*, 3, 289-311.
- Seilacher, A. 2007. *Trace Fossil Analysis*. Springer-Verlag, Berlin.
- Seilacher, A. & Westphal, F. 1983. *Remarkable fossiliferous localities in southern Germany*. Field Trip Guidebook 12B, First International Congress on Paleocology, Lyon, France, 26 p.
- Simpson, S. 1957. On the trace fossil *Chondrites*. *Quarterly Journal of the Geological Society of London*, 112, 475-499.
- Tauber, A.F. 1949. Paläobiologische analyse von *Chondrites furcatus* Sternberg. *Jahrbuch der Geologische Bundesanstalt Wien*, 92, 141-154.
- Ward, C.R. & Taylor, J.C. 1996. Quantitative mineralogical analysis of coals from the Callide Basin, Queensland, Australia using X-ray diffractometry and normative interpretation. *International Journal of Coal Geology*, 30, 211-229.
- Ziegler, P.A. 1982. *Geological Atlas of Central and Western Europe*. Shell International Petroleum Maatschappij B.V., Amsterdam.
- Ziegler, P.A. 1988. *Evolution of the Arctic–North Atlantic and the Western Tethys*. American Association of Petroleum Geologists, Memoirs, 43.